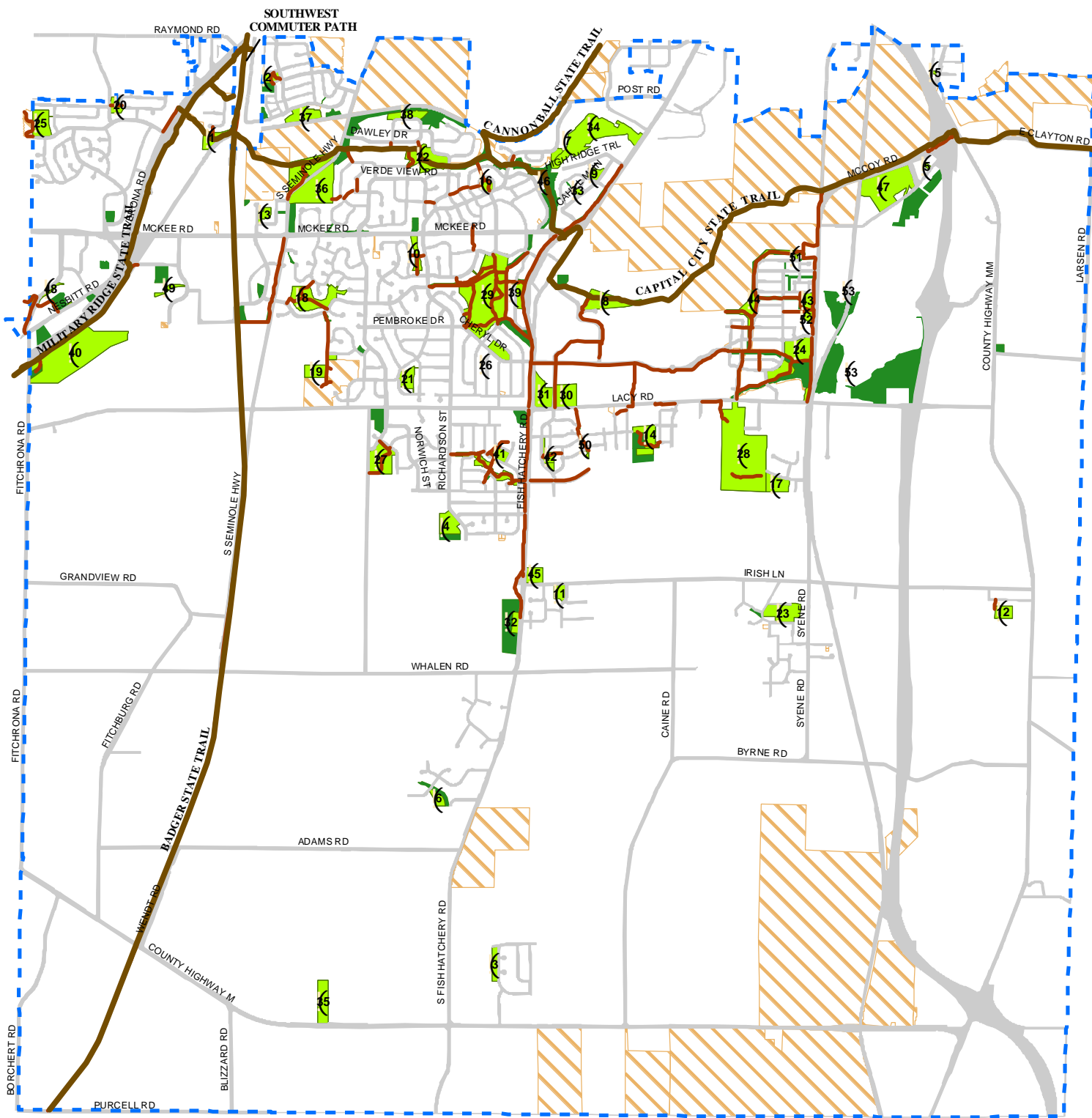






# CITY OF FITCHBURG PARKS & OPEN SPACES



## FITCHBURG PARK & OPEN SPACE SYSTEM

- |                     |                    |                                 |
|---------------------|--------------------|---------------------------------|
| 1 ARROWHEAD         | 13 PINE RIDGE      | 25 HUEGEL-JAMESTOWN             |
| 2 BELMAR HILLS      | 14 QUARRY HILL     | 26 TOWER HILL                   |
| 3 BRIARWOOD         | 15 RIMROCK         | 27 WILDWOOD SOUTH PRAIRIE       |
| 4 BYRNE             | 16 ROSECOMMONS     | 28 MCGAW PARK                   |
| 5 CLAYTON           | 17 S. JOHNSON      | 29 MCKEE FARMS                  |
| 6 COUNTRY VINEYARD  | 18 SEMINOLE GLEN   | 30 CITY HALL / COMMUNITY CENTER |
| 7 FITCHBURG SPRINGS | 19 STONER PRAIRIE  | 31 FITCHBURG CENTER PARK*       |
| 8 GUNFLINT TRAIL    | 20 WESTERN HILLS   | 32 GORMAN WAYSIDE               |
| 9 HATCHERY HILLS    | 21 WILDWOOD        | 33 NEVIN VILLAGE GREEN          |
| 10 HAWK RIDGE       | 22 CHICORY MEADOWS | 34 NINE SPRINGS GOLF COURSE     |
| 11 HILLSIDE HEIGHTS | 23 GREENFIELD      | 35 OAK HILL CEMETERY            |
| 12 PERRY J. SCHAPPE | 24 SWAN CREEK      | 36 DAWLEY CONSERVANCY           |

- |                                 |
|---------------------------------|
| 37 DUNN'S MARSH NATURAL AREA    |
| 38 HARLAN HILLS PRAIRIE         |
| 39 MICKELSON WOODS              |
| 40 QUARRY RIDGE RECREATION AREA |
| 41 OAK MEADOW                   |
| 42 NOBEL WOODLOT                |
| 43 NANNYBERRY                   |
| 44 BLUESTEM                     |
| 45 IRISH LANE OPEN SPACE*       |
| 46 FITCHBURG E-WAY              |
| 47 MCCOY/W. CLAYTON OPEN SPACE* |
| 48 ORCHARD POINTE NATURAL AREAS |
| 49 COMMERCE PARK HILLSIDE*      |

- |   |   |
|---|---|
| 50 QUARRY HILL WALKWAY  |   |
| 51 BLACK WALNUT PRESERVE*   |   |
| 52 NANNYBERRY WETLAND   |   |
| 53 NINE SPRINGS OPEN SPACE*   |   |
| <i>*No amenities available</i>  |   |
|  | RECREATION TRAIL  |
|  | MAJOR RECREATION TRAIL                                  |
|  | FITCHBURG CITY LIMITS                                   |
|  | OTHER PUBLIC LAND (SCHOOL DIST., LOCAL, STATE, FEDERAL) |



Prepared by: Parks, Recreation, & Forestry Dept.  
 Source: Planning/Zoning & Dane County LIO  
 Revised: July 19, 2012