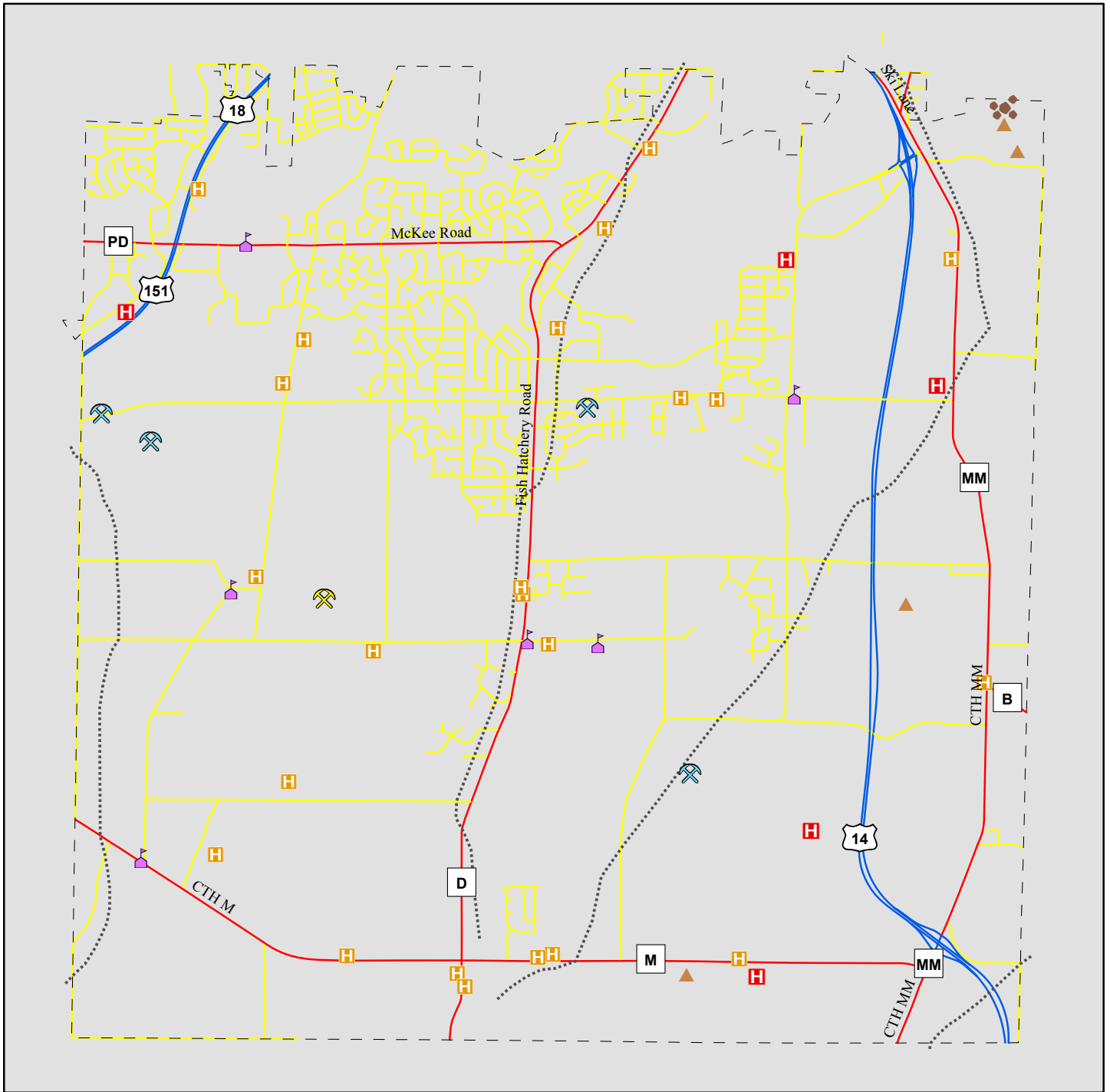











Figure 7 - 1 Cultural Resources



-  Mound Group
-  Historic Schoolhouse
-  Historic Building
-  National Register of Historic Places
-  Indian Camp
-  Historic Lead Mine
-  Historic Stone Quarry
-  Indian Trails
-  City Limits



Prepared by: Planning and Zoning
September 2008
Source: Planning and Zoning /
Dane County L.I.O. /
Wisconsin Geological & Natural History Survey /
Fitchburg Landmarks Preservation Commission /
Wisconsin Historical Society

